



QUESTIONNAIRE - The Anna Valley, Red Rice and Upper Clatford Neighbourhood Development Plan - Online Version

1. Section 1 - Introduction

Planning Policy

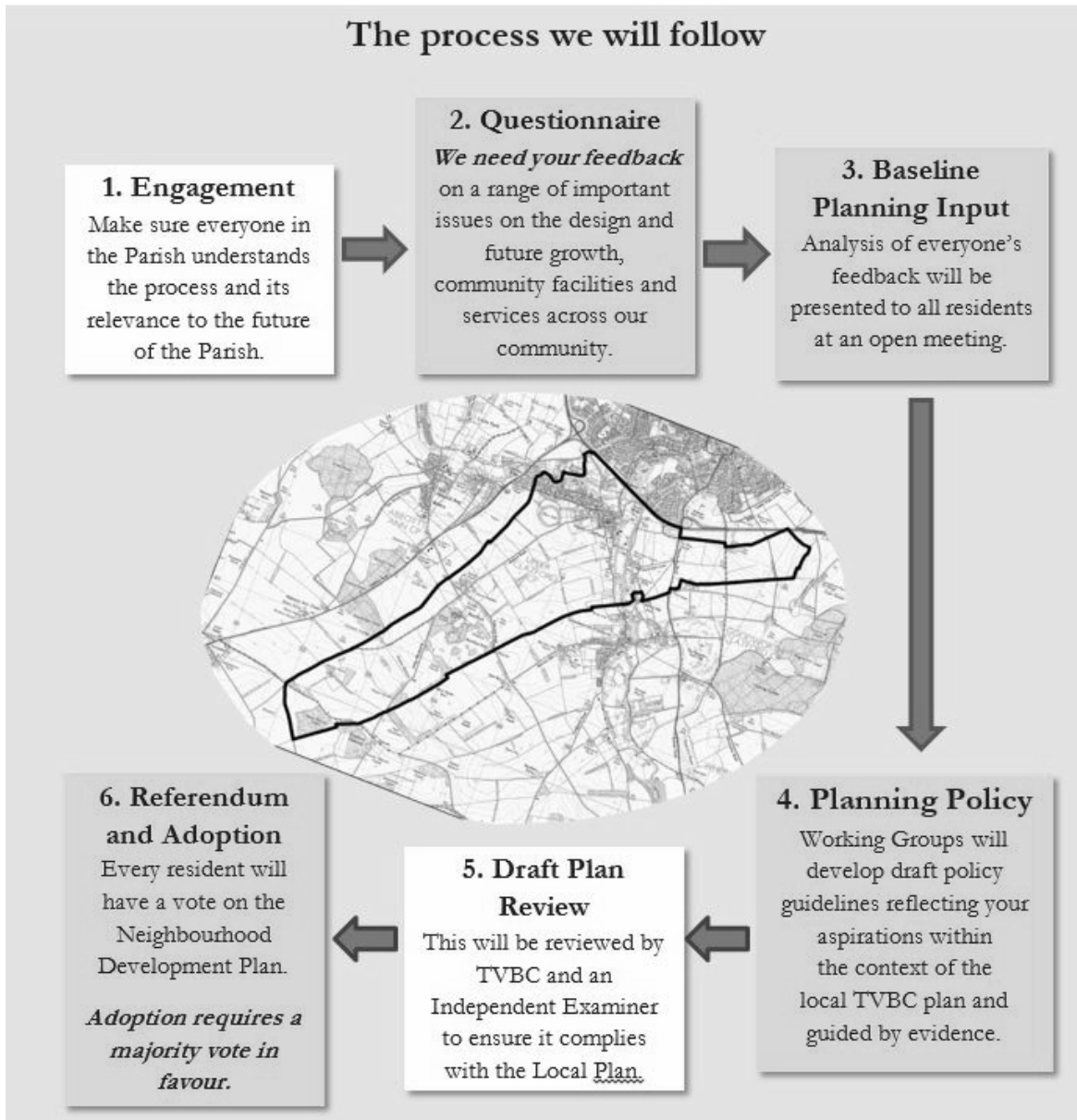
In 2002, the Upper Clatford Parish Council facilitated the preparation of a Village Design Statement that was adopted by the Test Valley Borough Council (TVBC). This described the special character of the villages of Anna Valley, Red Rice and Upper Clatford (the Parish) and what were considered the special features that needed to be maintained. In 2012, the Government introduced a 'Neighbourhood Planning Scheme' which allows Parish residents to set out their vision regarding the use and development of land within the Parish. A Neighbourhood Development Plan (NDP) has to reflect the views of the community within the Parish; issues such as housing development, local facilities and green open spaces. It provides a vision of how the 3 Villages should 'look' in the future. Critically, this new legislation ensures the resulting NDP will become legally binding which is not the case with the Village Design Statement. In other words, it will be protected by law, have the same status as the TVBC Local Plan and has to be taken into consideration when future development is proposed within the Parish.

The Parish Council's view

TVBC has a requirement to build many additional homes. Most of them are currently planned for Andover, Romsey and other urban areas. However, it is clear, some will need to be absorbed across the villages in the Test Valley, and this could include this Parish. It is your Parish Council's goal that development within our local area should meet the needs of current residents, without compromising the ability of future generations to enjoy the special character of the three settlements, Anna Valley, Red Rice and Upper Clatford. But we need to be sure that our plans reflect the wider aspirations of the community we represent. To that end we have formed a Steering Group to examine this in more detail.

The process we are following and why we need your involvement

The process we will follow




The above diagram shows the process we will follow and how parishioners will be engaged in developing the NDP (yellow boxes). This questionnaire is the first step in this engagement process being distributed to all households in the Parish. The analysis of all responses (we are aiming for >75% response rate), will reflect the consolidated view of all residents, and the input for the evidence which goes into the development of the NDP.

If you need any help or have questions, please contact any member of the Steering Group;

- Charles Eyre (Upper Clatford) on 352530
- David Coole (The Green) on 07976 565 470
- Andrew Wilson (Upper Clatford) on 369 297
- Alan Newell on (Anna Valley) 07733 113 644
- Ann Lockhart (Upper Clatford) 562 964
- Nick Shah on (Anna Valley) 07876 232 484

Please complete this online questionnaire by 30 September 2018.



QUESTIONNAIRE - The Anna Valley, Red Rice and Upper Clatford Neighbourhood Development Plan - Online Version

2. Section 2 - First we need some information about you.

To start, we need some information about you. This information will help us in the analysis of the results we receive and demonstrate that views of a representative sample of the whole village have been included.

The data you provide and results of this survey will be used solely for the purpose of developing the NDP and associated documents and all responses you provide will be anonymised and aggregated within the reports.

By completing this survey, you agree to your personal information being used and held by the NDP Steering Group for this purpose. Your personal data will be stored in a safe and secure way and will not be shared with any other body or organisation. Thereafter it will be deleted.

1. What is your first name?

* 2. What is your surname

* 3. What is your house name or street number?

* 4. What is your Post Code

* 5. How long have you lived in the Parish?


- less than 5 years
- 6 - 10 years
- 11-20 years
- 21 - 30 years
- More than 31 years

* 6. To which age group do you belong?

- Under 20
- 20 - 29
- 30-39
- 40-49
- 50-59
- 60-69
- 70-79
- Over 80

* 7. We want to be able to estimate what the response rate is to this questionnaire. Are these your personal views or the combined views of a number of residents at this address who are over 18 and on the Electoral Roll?

- These answers represent my own views
- These answers represent the views of other residents who are over 18 and on the Electoral Roll and live at this address



QUESTIONNAIRE - The Anna Valley, Red Rice and Upper Clatford Neighbourhood Development Plan - Online Version

3.

8. As you are responding for more than one resident, please would you indicate how many people over 18 who are on the Electoral Register, are included in this response.

- 2
- 3
- 4
- more than 4

9. Can you check any box to cover the ages of the other residents included in this survey.

Under 20

50-59

20-29


60-69

30-39

70-79

40-49

over 80



QUESTIONNAIRE - The Anna Valley, Red Rice and Upper Clatford Neighbourhood Development Plan - Online Version

4. Section 3 - Village Statement

Existing planning policy is controlled by boundaries defining development options or limitations, which have been long established. The map below shows all of the boundaries which will impact planning within the Parish. You should refer to this map for the next two sections.

The boundaries listed in the map are defined in the TVBC Plan as follows:

The Parish Boundary

The current extent of the Parish, and the extent of the area that will be included in the NDP.

The Local Gap

A planning policy designation that seeks to retain the separate identity of settlements and avoid coalescence. See policy E3 in the adopted Test Valley Borough Local Plan. The TVBC Local Plan can be found at <https://www.testvalley.gov.uk/planning-and-building/planningpolicy/local-development-framework/dpd>

Settlement Boundary

This boundary shows the area within which the principle of development or redevelopment is acceptable, subject to other planning policy requirements, through policy COM2 in the adopted Test Valley Borough Local Plan.

Site of Importance for Nature Conservation (SINC)

These are local wildlife designations based on the habitats or features they contain. For more information see

www.hants.gov.uk/landplanningandenvironment/environment/biodiversity/informationcentre/sincs.

Conservation Area

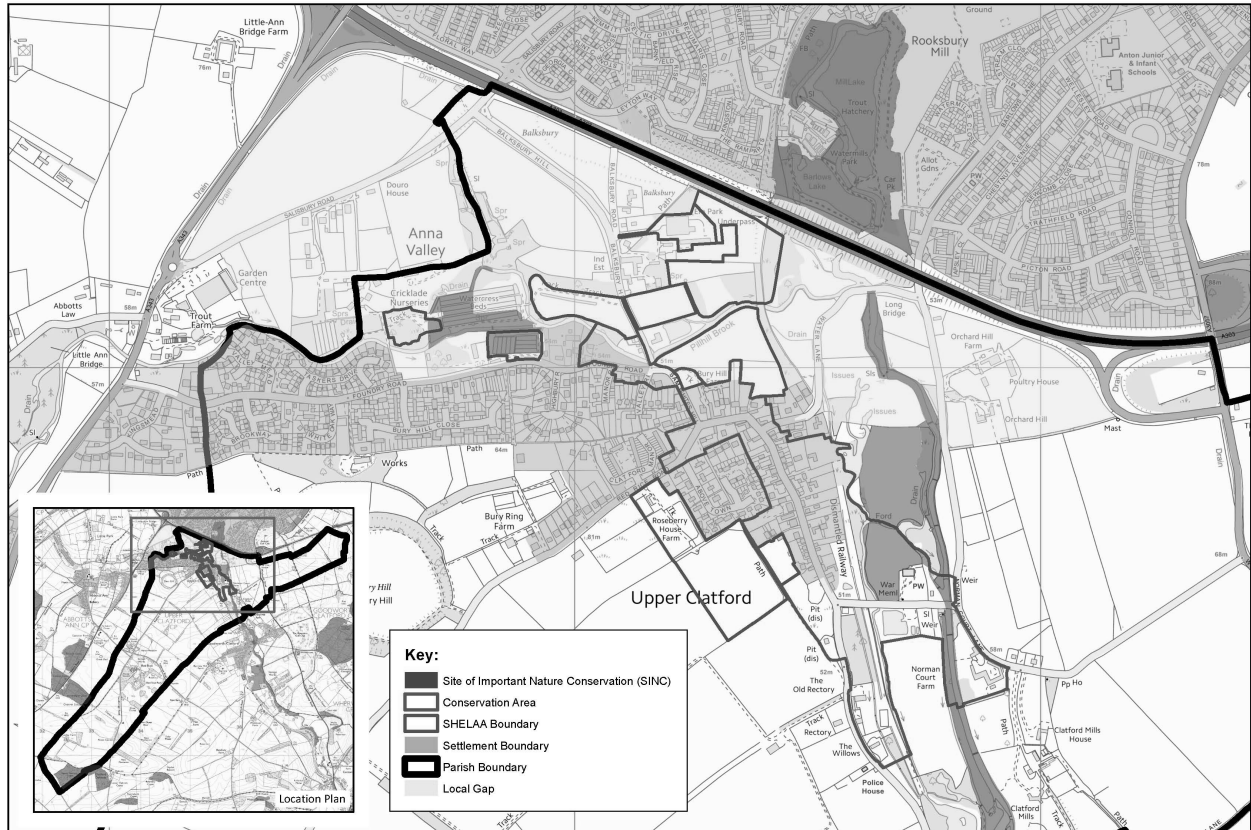
Legislation defines a conservation area as 'An area of special architectural or historic interest, the character or appearance of which it is desirable to preserve or enhance' (Planning Listed Buildings and Conservation Areas Act 1990). TVBC is responsible for the designation and review of conservation areas; this is not part of the preparation of Local Plans. TVBC has a duty to ensure that the character or appearance of a conservation area is preserved or enhanced, when

considering applications for development. This includes development which affects the setting of a conservation area.

SHELAA Sites

Land promoted by the landowner / developer to be available for development through the Strategic Housing & Economic Land Availability Assessment (SHELAA). The SHELAA will only identify sites which have been promoted to the TVBC, it does not allocate sites. The inclusion of the site in the SHELAA does not imply that the TVBC would necessarily grant planning permission.

Please consider these boundaries when responding to the following questions.



Upper Clatford
© Crown Copyright. All rights reserved Test Valley Borough Council 100024295 2018.

Scale: A3 | Date: May 2018 | Drawn by: TRK/RLS
Test Valley Borough Council

* 10. In spite of its close proximity to Andover, the Parish has maintained much of its rural character.

Which of the following describe the important characteristics of The Parish?

Please select a response for each criteria.

	Not important	Slightly unimportant	Neutral/Don't know	Fairly important	Very important
Conservation area and its listed buildings	<input type="radio"/>	<input type="radio"/>	<input type="radio"/>	<input type="radio"/>	<input type="radio"/>
The Local Gap	<input type="radio"/>	<input type="radio"/>	<input type="radio"/>	<input type="radio"/>	<input type="radio"/>
The Sights of Important Nature Conservation	<input type="radio"/>	<input type="radio"/>	<input type="radio"/>	<input type="radio"/>	<input type="radio"/>
The current extent of the Settlement boundary	<input type="radio"/>	<input type="radio"/>	<input type="radio"/>	<input type="radio"/>	<input type="radio"/>
Pillbrook and River Anton and the way they flow through the villages	<input type="radio"/>	<input type="radio"/>	<input type="radio"/>	<input type="radio"/>	<input type="radio"/>
The countryside surrounding the villages	<input type="radio"/>	<input type="radio"/>	<input type="radio"/>	<input type="radio"/>	<input type="radio"/>
The open and green spaces inside the villages	<input type="radio"/>	<input type="radio"/>	<input type="radio"/>	<input type="radio"/>	<input type="radio"/>
The current size of the villages	<input type="radio"/>	<input type="radio"/>	<input type="radio"/>	<input type="radio"/>	<input type="radio"/>

Comments, if any:

* 11. How do you feel about the current balance of housing in the Parish?

Please select a response for each criteria.

	Need a few more	Neutral / No View	Need a lot more
Maisonettes	<input type="radio"/>	<input type="radio"/>	<input type="radio"/>
Bungalows	<input type="radio"/>	<input type="radio"/>	<input type="radio"/>
Low cost/starter homes available for purchase	<input type="radio"/>	<input type="radio"/>	<input type="radio"/>
Family housing	<input type="radio"/>	<input type="radio"/>	<input type="radio"/>
Luxury housing	<input type="radio"/>	<input type="radio"/>	<input type="radio"/>
Private rented accommodation	<input type="radio"/>	<input type="radio"/>	<input type="radio"/>
Retirement housing/apartments	<input type="radio"/>	<input type="radio"/>	<input type="radio"/>
Affordable housing (formerly 'Rented Council Houses')	<input type="radio"/>	<input type="radio"/>	<input type="radio"/>

Comments, if any:

* 12. What do you enjoy/love about living in your part of the Parish?

Please select a response for each criteria.

	Not important	Slightly important	Neutral/No view	Fairly important	Very important
Village identity - feeling part of a community	<input type="radio"/>	<input type="radio"/>	<input type="radio"/>	<input type="radio"/>	<input type="radio"/>
Village activities and community groups	<input type="radio"/>	<input type="radio"/>	<input type="radio"/>	<input type="radio"/>	<input type="radio"/>
Quiet village	<input type="radio"/>	<input type="radio"/>	<input type="radio"/>	<input type="radio"/>	<input type="radio"/>
Easy access to the countryside	<input type="radio"/>	<input type="radio"/>	<input type="radio"/>	<input type="radio"/>	<input type="radio"/>
Familiar service in the local shop and pub	<input type="radio"/>	<input type="radio"/>	<input type="radio"/>	<input type="radio"/>	<input type="radio"/>
Rural atmosphere	<input type="radio"/>	<input type="radio"/>	<input type="radio"/>	<input type="radio"/>	<input type="radio"/>
Access to rail and road networks	<input type="radio"/>	<input type="radio"/>	<input type="radio"/>	<input type="radio"/>	<input type="radio"/>

Other reasons or any comments:



QUESTIONNAIRE - The Anna Valley, Red Rice and Upper Clatford Neighbourhood Development Plan - Online Version

5. Section 4 - Housing and Development

Current Policy:

The TVBC policy is for the majority of new housing to be built in the existing urban areas. Small numbers of new homes are envisaged for the villages but within the constraints presented by the Settlement Boundary and other boundaries currently defined and shown in the previous question. Exceptions to the policy allow for small numbers of affordable homes or a mix of affordable homes and market housing to be built on or close to the settlement boundary, where there is a demonstrated need and community support.

Please consider the map of the boundaries in the previous section when responding to the following questions.

* 13. Over the last 10 years, within the Parish, there have been 20 new build houses and 4 rebuilds. This is an average of 2 a year, with the peak of 6 new houses in 2010. With this in mind, how many new homes do you feel should be built in the Parish over the next 10 years to meet community needs. Should we plan for:

Please select one.

1-10

31-40

11-20

More than 41

21-30

Other (please specify)

* 14. Considering your next move, or perhaps the requirements of children or parents or new residents who want to move in, what type of homes do you think will be needed in the Parish? (Tick all that would apply)

- 1-2 bed flats
- 2-3 bed flats
- 1-2 bed houses
- 2-3 bed houses
- 3-4 bed houses
- 5+ bed houses
- Single story houses
- Other (please specify)

15. With the need for new housing in mind, what would you like the properties to be? (Tick all that apply)


- Eco friendly (i.e. built with high standard insulation, double glazing, solar heating and panels etc)
- Affordable shared ownership or low cost rented
- Private rented
- Warden controlled accommodation
- Smaller retirement
- Other (please specify)

* 16. How important are the following in terms of possible future development in the 3 settlements of Anna Valley, Red Rice and Upper Clatford?

Please select a response for each criteria.

	Not important	Somewhat important	Neutral or No View	Fairly important	Very important
New houses to fit in visually with houses in the proximity of the development	<input type="radio"/>	<input type="radio"/>	<input type="radio"/>	<input type="radio"/>	<input type="radio"/>
New housing to be positioned so as to protect the views from the surrounding landscape	<input type="radio"/>	<input type="radio"/>	<input type="radio"/>	<input type="radio"/>	<input type="radio"/>

Comment, if any:



QUESTIONNAIRE - The Anna Valley, Red Rice and Upper Clatford Neighbourhood Development Plan - Online Version

6. Section 5 - Roads, Transport and Traffic

* 17. In a typical week, which of the following forms of transportation do you use? (Tick all that apply)

- Community transport services (e.g. Unity Bus or dial a ride) Bicycles
- Local Bus services (e.g. Wheelers or Stagecoach) Taxi's
- Private cars Walking
- Other forms of transport not listed above or comments:

* 18. In your opinion, are any changes needed to the following?

Please select a response for each criteria.

	Less	No changes needed or no view	More
Bus services to Andover	<input type="radio"/>	<input type="radio"/>	<input type="radio"/>
Bus services in general	<input type="radio"/>	<input type="radio"/>	<input type="radio"/>
Cycle paths	<input type="radio"/>	<input type="radio"/>	<input type="radio"/>
Footpaths	<input type="radio"/>	<input type="radio"/>	<input type="radio"/>
Pavements	<input type="radio"/>	<input type="radio"/>	<input type="radio"/>

Comments or other suggestions:

* 19. In your view, are any changes needed with regards to traffic through the villages?

Please select a response for each criteria.


	No change needed	Minor change needed	No change/Don't know	Moderate change needed	Major change needed
Speed of vehicles through the villages	<input type="radio"/>	<input type="radio"/>	<input type="radio"/>	<input type="radio"/>	<input type="radio"/>
Speed humps or traffic calming	<input type="radio"/>	<input type="radio"/>	<input type="radio"/>	<input type="radio"/>	<input type="radio"/>
HGV traffic through the villages	<input type="radio"/>	<input type="radio"/>	<input type="radio"/>	<input type="radio"/>	<input type="radio"/>
Public transport for school runs	<input type="radio"/>	<input type="radio"/>	<input type="radio"/>	<input type="radio"/>	<input type="radio"/>

Other (please specify)

* 20. We would like your views on parking in the villages. Please select a response for each criteria.

	Strongly disagree	Somewhat disagree	Neutral/No view	Somewhat agree	Strongly agree
More off road parking along the main roads through the villages	<input type="radio"/>	<input type="radio"/>	<input type="radio"/>	<input type="radio"/>	<input type="radio"/>
On street parking creates traffic problems	<input type="radio"/>	<input type="radio"/>	<input type="radio"/>	<input type="radio"/>	<input type="radio"/>
On street parking has a traffic calming effect	<input type="radio"/>	<input type="radio"/>	<input type="radio"/>	<input type="radio"/>	<input type="radio"/>

Other (please specify)



QUESTIONNAIRE - The Anna Valley, Red Rice and Upper Clatford Neighbourhood Development Plan - Online Version

7. Section 6 - The Facilities in the Parish and/or surrounding villages

* 21. How important to you, individually or as a family, are the following existing community facilities?
Please select a response for each criteria.

	Not important	Somewhat important	Neutral or No View	Fairly important	Very important
Greenfield Farm Shop in Anna Valley	<input type="radio"/>	<input type="radio"/>	<input type="radio"/>	<input type="radio"/>	<input type="radio"/>
Clatford Community Shop in Goodworth Clatford	<input type="radio"/>	<input type="radio"/>	<input type="radio"/>	<input type="radio"/>	<input type="radio"/>
Village Hall	<input type="radio"/>	<input type="radio"/>	<input type="radio"/>	<input type="radio"/>	<input type="radio"/>
Cricket Pitch	<input type="radio"/>	<input type="radio"/>	<input type="radio"/>	<input type="radio"/>	<input type="radio"/>
Football Pitch	<input type="radio"/>	<input type="radio"/>	<input type="radio"/>	<input type="radio"/>	<input type="radio"/>
Crook and Shears Public House	<input type="radio"/>	<input type="radio"/>	<input type="radio"/>	<input type="radio"/>	<input type="radio"/>
Balksbury Bridge Playing Field	<input type="radio"/>	<input type="radio"/>	<input type="radio"/>	<input type="radio"/>	<input type="radio"/>
Anna Valley Play Park	<input type="radio"/>	<input type="radio"/>	<input type="radio"/>	<input type="radio"/>	<input type="radio"/>
Bury Hill Close Play Park	<input type="radio"/>	<input type="radio"/>	<input type="radio"/>	<input type="radio"/>	<input type="radio"/>
Andover Tennis Club	<input type="radio"/>	<input type="radio"/>	<input type="radio"/>	<input type="radio"/>	<input type="radio"/>
All Saints Church and cemetery	<input type="radio"/>	<input type="radio"/>	<input type="radio"/>	<input type="radio"/>	<input type="radio"/>
Village Community Groups and Associations	<input type="radio"/>	<input type="radio"/>	<input type="radio"/>	<input type="radio"/>	<input type="radio"/>


Other facilities or any comment:

* 22. Which of the following would you like to see across the Parish ?

Please select a response for each criteria.

	Yes	No Preference/no view	No
Improved mobile phone reception or coverage	<input type="radio"/>	<input type="radio"/>	<input type="radio"/>
Improved internet broadband speeds and bandwidth	<input type="radio"/>	<input type="radio"/>	<input type="radio"/>
More recycling facilities	<input type="radio"/>	<input type="radio"/>	<input type="radio"/>
More sports facilities	<input type="radio"/>	<input type="radio"/>	<input type="radio"/>
Better playground facilities and equipment	<input type="radio"/>	<input type="radio"/>	<input type="radio"/>
More cycle paths	<input type="radio"/>	<input type="radio"/>	<input type="radio"/>
More footpaths	<input type="radio"/>	<input type="radio"/>	<input type="radio"/>
Better services and facilities for the young (e.g. a Youth Centre)	<input type="radio"/>	<input type="radio"/>	<input type="radio"/>
Better services and facilities for elderly	<input type="radio"/>	<input type="radio"/>	<input type="radio"/>
Village Allotments	<input type="radio"/>	<input type="radio"/>	<input type="radio"/>
Better street lighting	<input type="radio"/>	<input type="radio"/>	<input type="radio"/>

Other facilities you feel are needed (please specify)



QUESTIONNAIRE - The Anna Valley, Red Rice and Upper Clatford Neighbourhood Development Plan - Online Version

8. Section 7 - Education and learning

* 23. How well do you think the Parish is served by local child care facilities?

Please select a response for **each** criteria.


	Poor	Satisfactory	Don't know/No comment	Good	Very Good
Playgroups	<input type="radio"/>	<input type="radio"/>	<input type="radio"/>	<input type="radio"/>	<input type="radio"/>
Day Nursery	<input type="radio"/>	<input type="radio"/>	<input type="radio"/>	<input type="radio"/>	<input type="radio"/>

Other (please specify)

* 24. Have you had, do you currently have, or do you plan to have children at Clatford School?

Please tick any box that would apply.

- We have had children attend the school
- We have children there now
- We will apply or plan to have children there in the future
- None of the above



QUESTIONNAIRE - The Anna Valley, Red Rice and Upper Clatford Neighbourhood Development Plan - Online Version


9. Section 8 - Your concerns

* 25. To what extent do any of the following cause you direct concerns within the villages?

Please select a response for **each** criteria.

	Not at all concerned	Slightly concerned	Somewhat concerned	Moderately concerned	Extremely concerned
Littering	<input type="radio"/>	<input type="radio"/>	<input type="radio"/>	<input type="radio"/>	<input type="radio"/>
Dog fouling	<input type="radio"/>	<input type="radio"/>	<input type="radio"/>	<input type="radio"/>	<input type="radio"/>
Fly tipping	<input type="radio"/>	<input type="radio"/>	<input type="radio"/>	<input type="radio"/>	<input type="radio"/>
Anti social behaviour	<input type="radio"/>	<input type="radio"/>	<input type="radio"/>	<input type="radio"/>	<input type="radio"/>
Light pollution	<input type="radio"/>	<input type="radio"/>	<input type="radio"/>	<input type="radio"/>	<input type="radio"/>
Drink and drug abuse	<input type="radio"/>	<input type="radio"/>	<input type="radio"/>	<input type="radio"/>	<input type="radio"/>
Car crime	<input type="radio"/>	<input type="radio"/>	<input type="radio"/>	<input type="radio"/>	<input type="radio"/>
Burglary	<input type="radio"/>	<input type="radio"/>	<input type="radio"/>	<input type="radio"/>	<input type="radio"/>
Vandalism	<input type="radio"/>	<input type="radio"/>	<input type="radio"/>	<input type="radio"/>	<input type="radio"/>
Noise pollution from within the village	<input type="radio"/>	<input type="radio"/>	<input type="radio"/>	<input type="radio"/>	<input type="radio"/>
Noise pollution from trunk roads (e.g. A303, A3057 and A343)	<input type="radio"/>	<input type="radio"/>	<input type="radio"/>	<input type="radio"/>	<input type="radio"/>
Air pollution	<input type="radio"/>	<input type="radio"/>	<input type="radio"/>	<input type="radio"/>	<input type="radio"/>
Flooding	<input type="radio"/>	<input type="radio"/>	<input type="radio"/>	<input type="radio"/>	<input type="radio"/>
Sewage problems	<input type="radio"/>	<input type="radio"/>	<input type="radio"/>	<input type="radio"/>	<input type="radio"/>

Other (please specify)




QUESTIONNAIRE - The Anna Valley, Red Rice and Upper Clatford Neighbourhood Development Plan - Online Version

10. Section 9 - Business

* 26. Do you operate a business from within the 3 communities/villages of the Parish?

- Yes
- No




QUESTIONNAIRE - The Anna Valley, Red Rice and Upper Clatford Neighbourhood Development Plan - Online Version

11.

27. **As you operate a business in the Parish**- please tell us if there is any support that the Parish Council could provide to your business?

* 28. Have you any plans to start a business in one of the villages in the Parish?

- Yes
- Possibly
- No




QUESTIONNAIRE - The Anna Valley, Red Rice and Upper Clatford Neighbourhood Development Plan - Online Version

12.

29. **As you plan to set up a business**, please tell us if there is any support that the Parish Council could provide to you in setting up your business.

* 30. Do you feel that more businesses should be located within the Parish?


- Yes
- No
- Don't know



QUESTIONNAIRE - The Anna Valley, Red Rice and Upper Clatford Neighbourhood Development Plan - Online Version

13.

31. **If you feel now business should be encouraged**, could you suggest the types of business you would like to see?



QUESTIONNAIRE - The Anna Valley, Red Rice and Upper Clatford Neighbourhood Development Plan - Online Version

14. Next steps and your continued involvement

After the presentation of the analysis of all questionnaires at a public Feedback Meeting, assuming that it is the wish of the community at this meeting, it is likely that several Working Groups will be formed to start drafting sections of the NDP.

32. It would be very useful to know at this stage if you have any skills that might be of value in one of these Working Groups, or if you want to participate in a Working Group which will be formed when we start to write the Parish NDP.

Please tick any group that you feel you could contribute to:


- | | |
|---|---|
| <input type="radio"/> Housing and development | <input type="radio"/> Transport |
| <input type="radio"/> Landscape and environment | <input type="radio"/> Business in the community |
| <input type="radio"/> Facilities and recreation | <input type="radio"/> None of the above |

33. If you wish to offer your help in any of the Working Groups, please can you provide us with your contact details below.

This personal data will only be used by the Steering Group to inform you on the NDP and will be deleted at the end of the process. It will not be shared with anyone, even the Parish Council.

Email Address

Phone Number



QUESTIONNAIRE - The Anna Valley, Red Rice and Upper Clatford Neighbourhood Development Plan - Online Version

15. You have finished!

Thank you very much for your time and valuable input.

Please keep yourself up to date with progress and events by registering on the Parish Council web site (www.upperclatford.com) for email alerts. This will ensure that you are informed about all key events and developments in the Parish.

The Public Feedback Meeting summarising the analysis of these responses we get to this questionnaire and to map out the next step, will take place in the Autumn 2018.

Many thanks!